


About Yusuhara Town

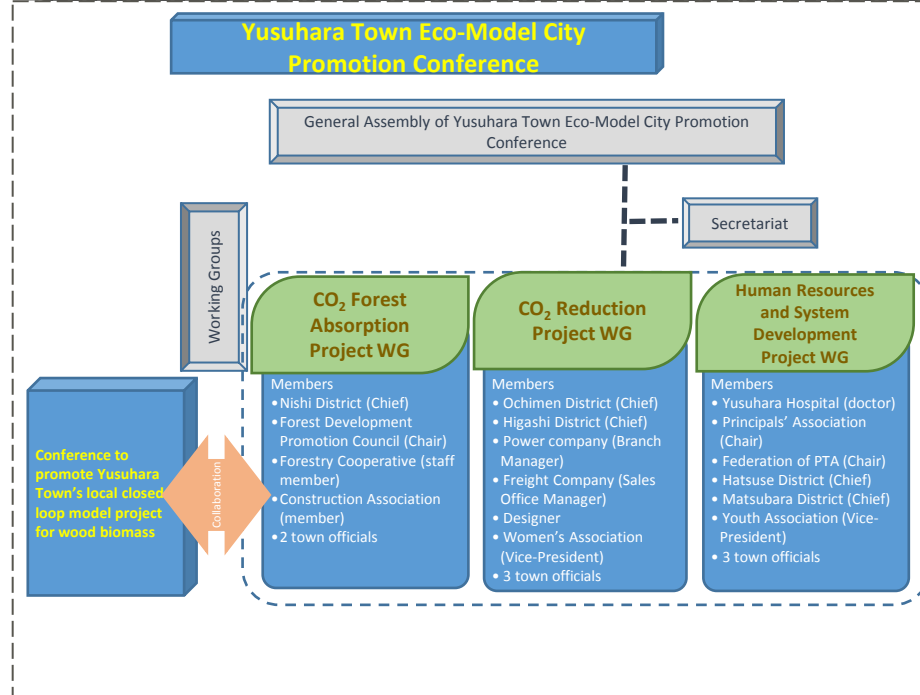
- Population: Approx. 3,650
- Area: 236.45 km²

Located in northwest Kochi Prefecture, on the border with Ehime Prefecture. Backed by the Shikoku Karst plateau, with the clear waters of the Shimanto River flowing through the town at its foot.

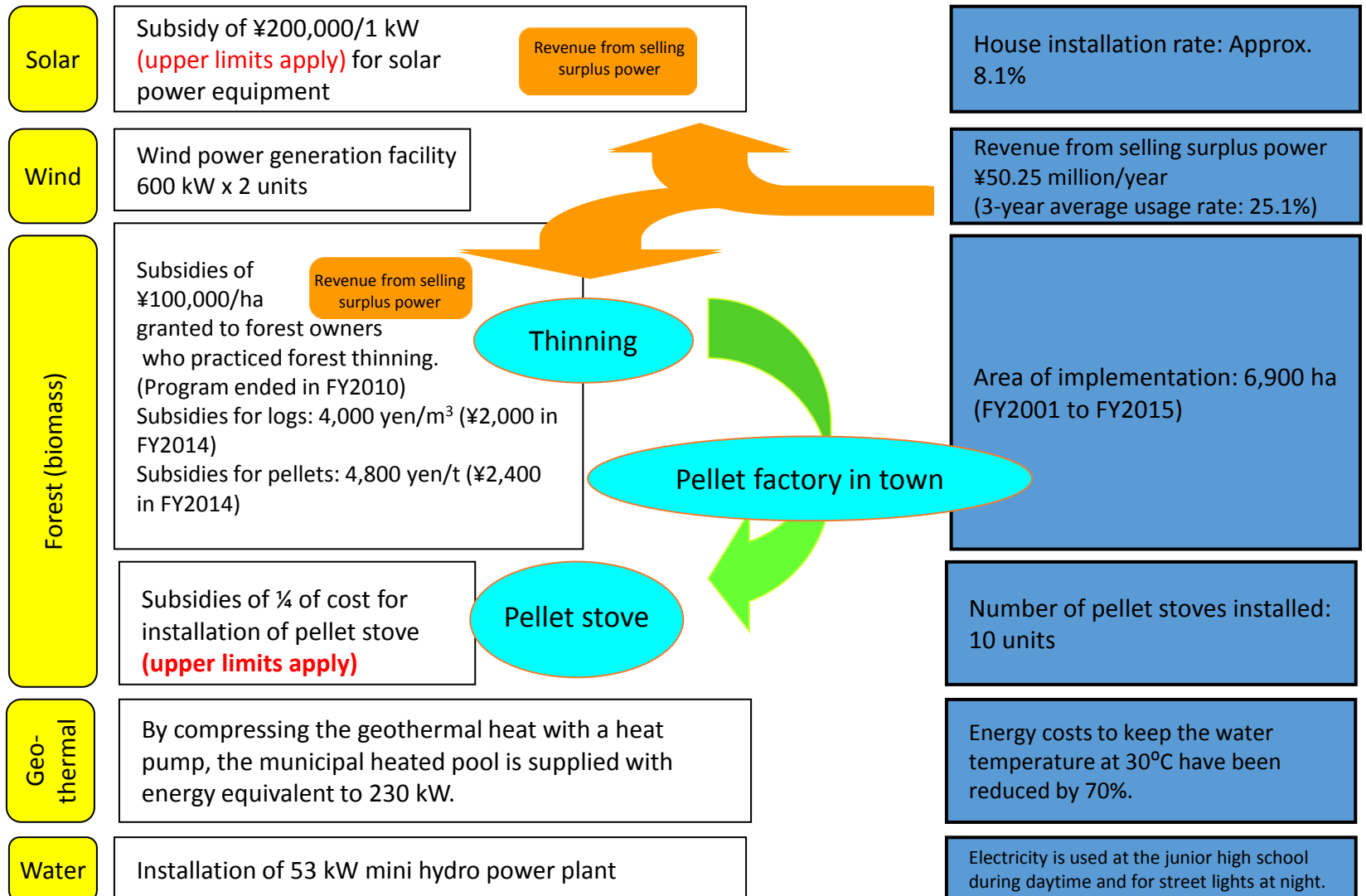
- Main industries: Forestry, construction industry



Roles of government, citizens, corporations and other organizations



Best mix of renewable energy sources and two kinds of closed loop



Contact

Eco-Model City Promotion Office, Environment Maintenance Division, Yusuhara Town Office (Attn: Kenzo Nakagoshi/Yuichiro Togame)
Tel : 0889-65-1251 Fax: 0889-65-0221 E-mail: 70-yusuhara@town.yusuhara.kochi.jp